



ALMA MATER STUDIORUM - UNIVERSITÀ DI BOLOGNA  
CAMPUS DI CESENA  
SCUOLA DI INGEGNERIA E ARCHITETTURA  
CORSO DI LAUREA SPECIALISTICA/MAGISTRALE A CICLO UNICO IN  
ARCHITETTURA

TITOLO DELLA TESI

**Riqualificazione della Costa Sud di Palermo**

TESI IN

**Architettura e composizione architettonica III**

RELATORE

Antonio Esposito

CORRELATRICE

Martina D'Alessandro

PRESENTATA DA

Ceroni Chiara

Tamarri Giulia

## **INDICE ALLEGATI**

ALLEGATO 1-12: ANALISI STORICA

ALLEGATO 13: ANALISI DEI TESSUTI

ALLEGATO 14-19: ANALISI DEI LIMITI

ALLEGATO 20: METAPROGETTO

ALLEGATO 21-28: GENESI DEL PROGETTO URBANO

ALLEGATO 29-30: VISTA VOLO D'UCCELLO

ALLEGATO 31-35: PLANIMETRIE STATO PROGETTO

ALLEGATO 36: PIANTE E SEZIONI PONTILI

ALLEGATO 37: STATO DI FATTO CON FOTO

ALLEGATO 38: STATO DI FATTO

ALLEGATO 39: STATO DI PROGETTO

ALLEGATO 40-41: SEZIONI

ALLEGATO 42: VISTA PROSPETTICA

ALLEGATO 43: STATO DI FATTO CON FOTO

ALLEGATO 44: STATO DI FATTO

ALLEGATO 45: STATO DI PROGETTO

ALLEGATO 46: SEZIONE

ALLEGATO 47: VISTA PROSPETTICA

ALLEGATO 48: SEZIONE PROSPETTICA

ALLEGATO 49: STATO DI FATTO CON FOTO

ALLEGATO 50: STATO DI FATTO

ALLEGATO 51: STATO DI PROGETTO

ALLEGATO 52-53: SEZIONE

ALLEGATO 54-55: VISTA PROSPETTICA

ALLEGATO 56-62: GENESI PISCINA SALATA

ALLEGATO 63-67: PIANTE STATO DI PROGETTO

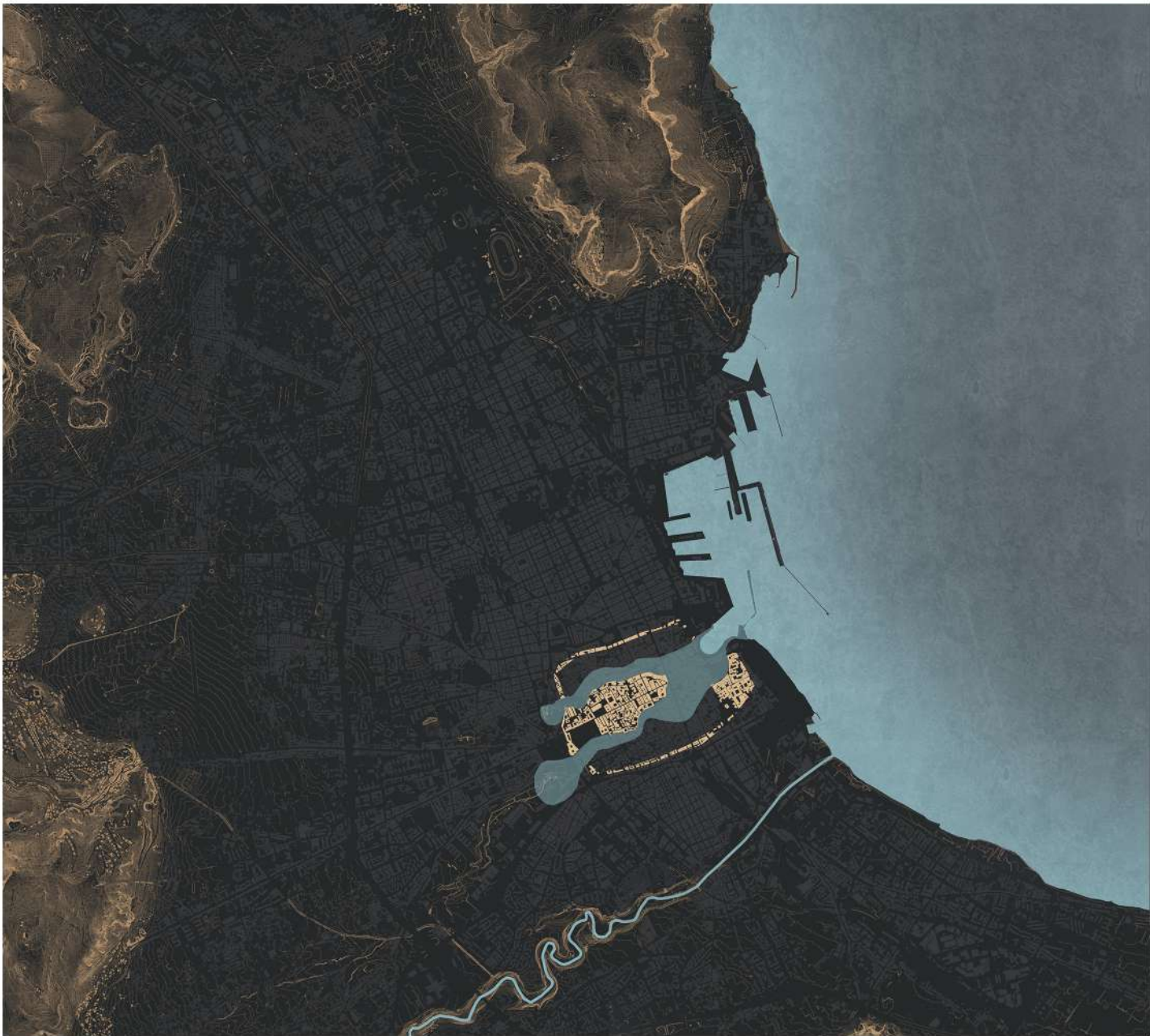

ALLEGATO 68-71: SEZIONI

ALLEGATO 72-73: VISTE PROSPETTICHE


ALLEGATO 74: VISTA FINALE











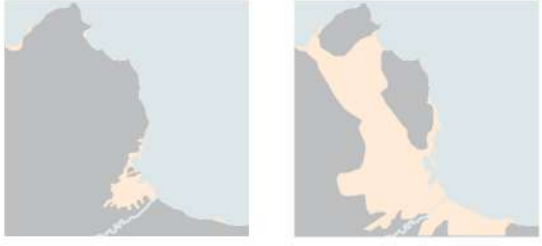
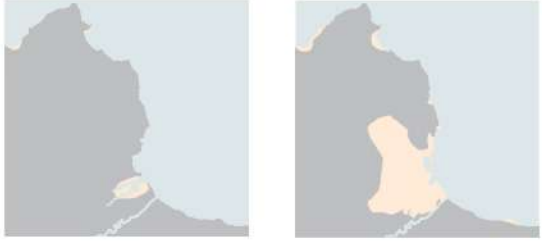




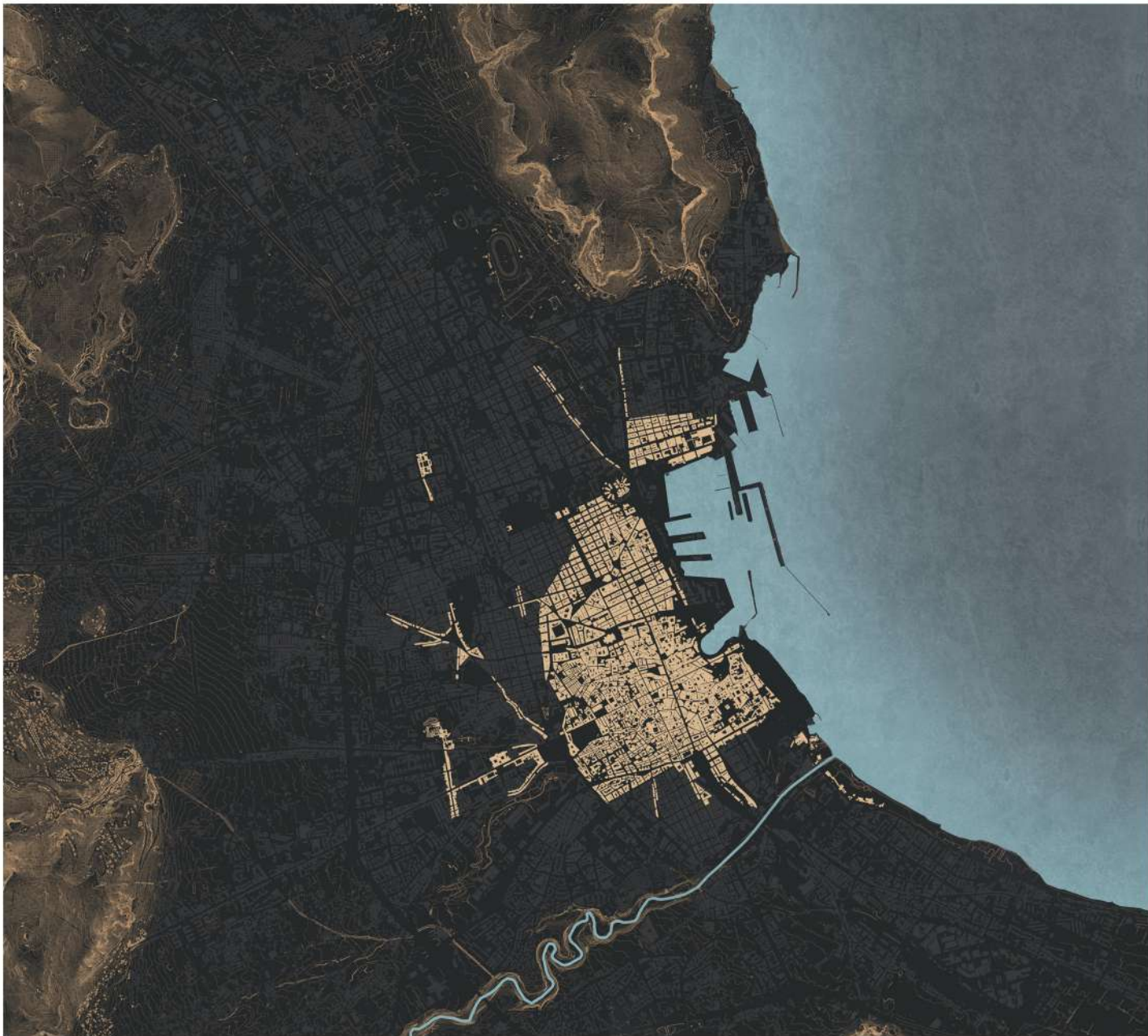





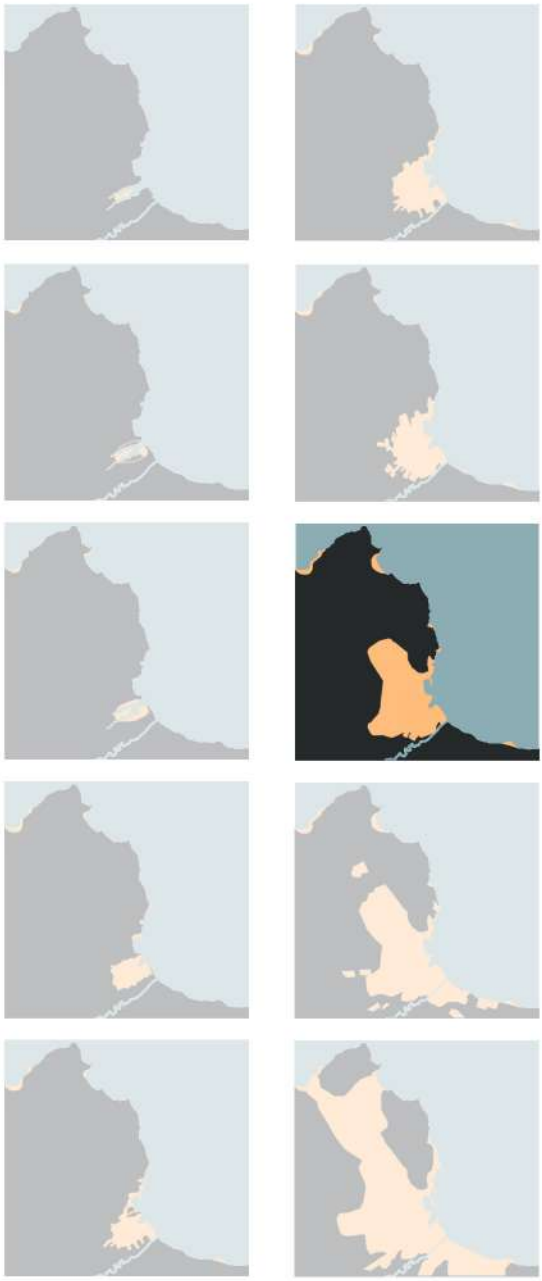


























700 AC - 831  
FENICI - BIZANTINI



831 - 1072  
ARABI



1072 - 1195  
NORMANNI



1195 - 1409  
CASATE FEUDALI



1415 - 1713  
VICERE' SPAGNOLI

1713 - 1860  
REGNO DI NAPOLI

1860 - 1890  
REGNO D'ITALIA


1890 - 1945  
REGNO D'ITALIA

1945 - 1980  
ITALIA

1980 - OGGI  
ITALIA










700 AC - 831 FENICI - BIZANTINI



831 - 1072 ARABI



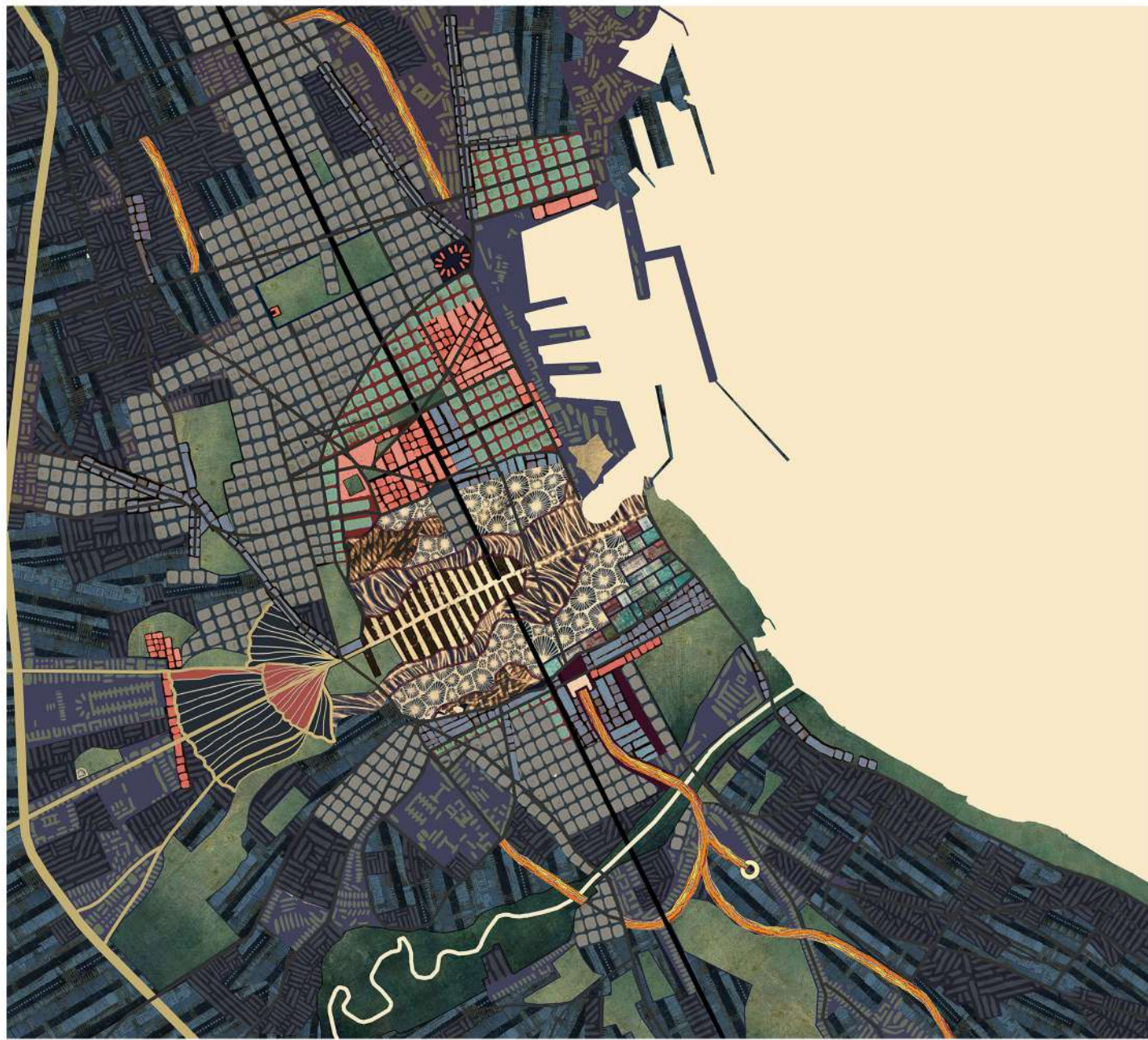
1072 - 1195 NORMANNI




1195 - 1409 CASATE FEUDALI




1415 - 1713 VICERE' SPAGNOLI



1713 - 1860 REGNO DI NAPOLI



1860 - 1890 REGNO D'ITALIA




1890 - 1945 REGNO D'ITALIA



1945 - 1980 ITALIA



1980 - OGGI ITALIA







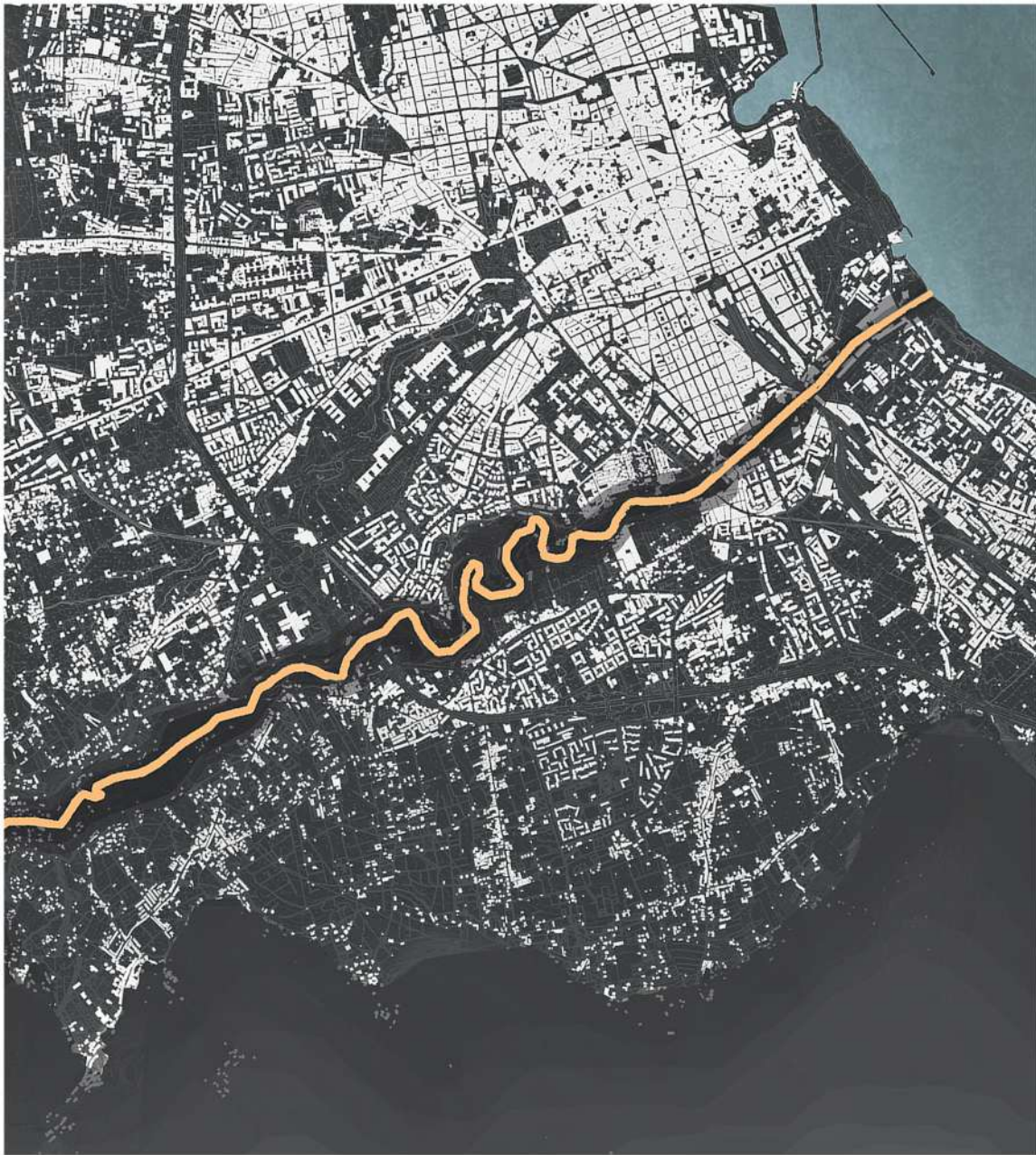


“Palermo sorge all’interno di una pianura di circa 100 km<sup>2</sup> detta la Conca d’Oro, **confinata** tra il golfo, la catena montuosa dei monti di Palermo, il fiume Oreto e il tessuto stesso della città. ”






















Antonio Cutino

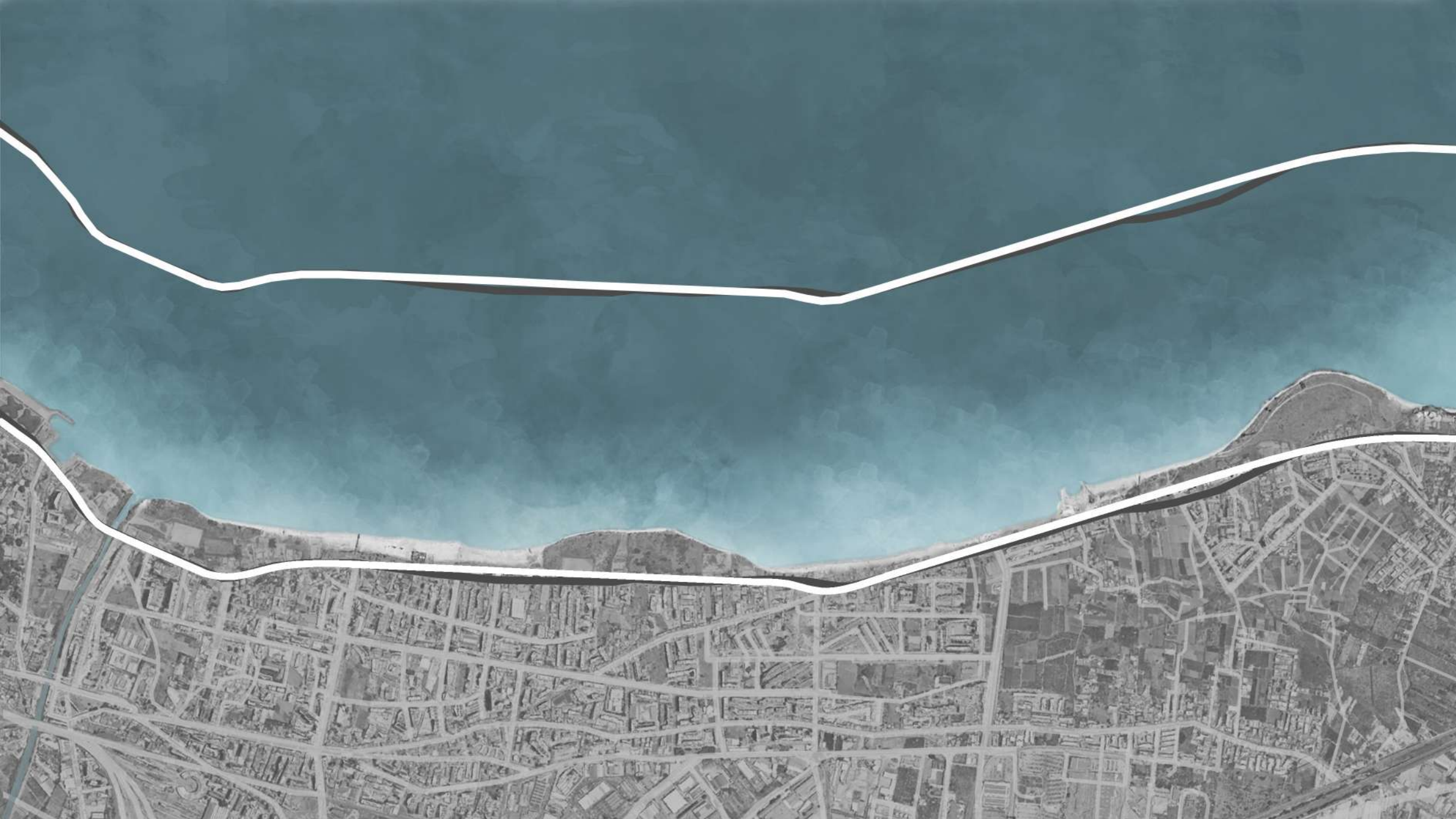












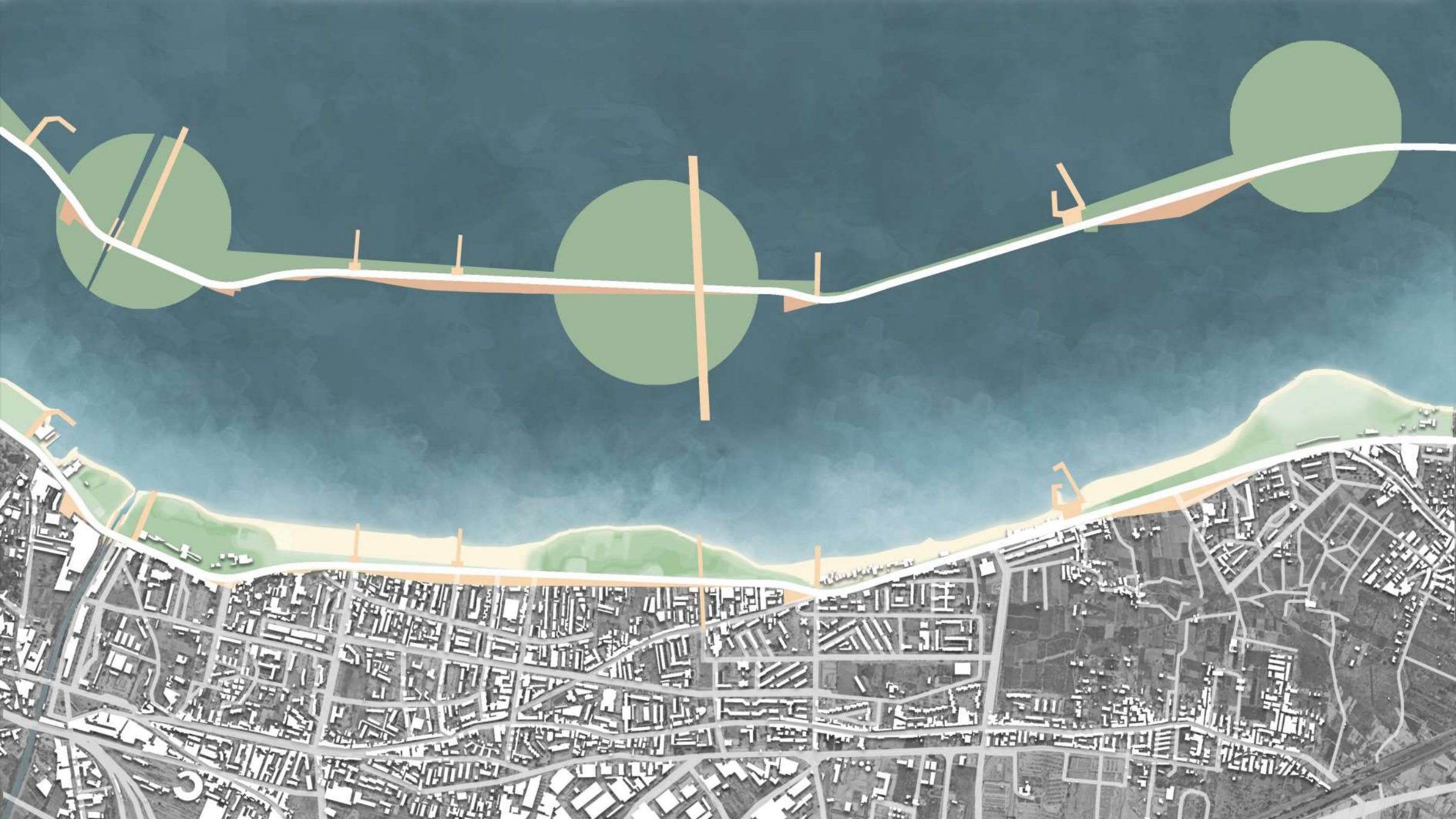




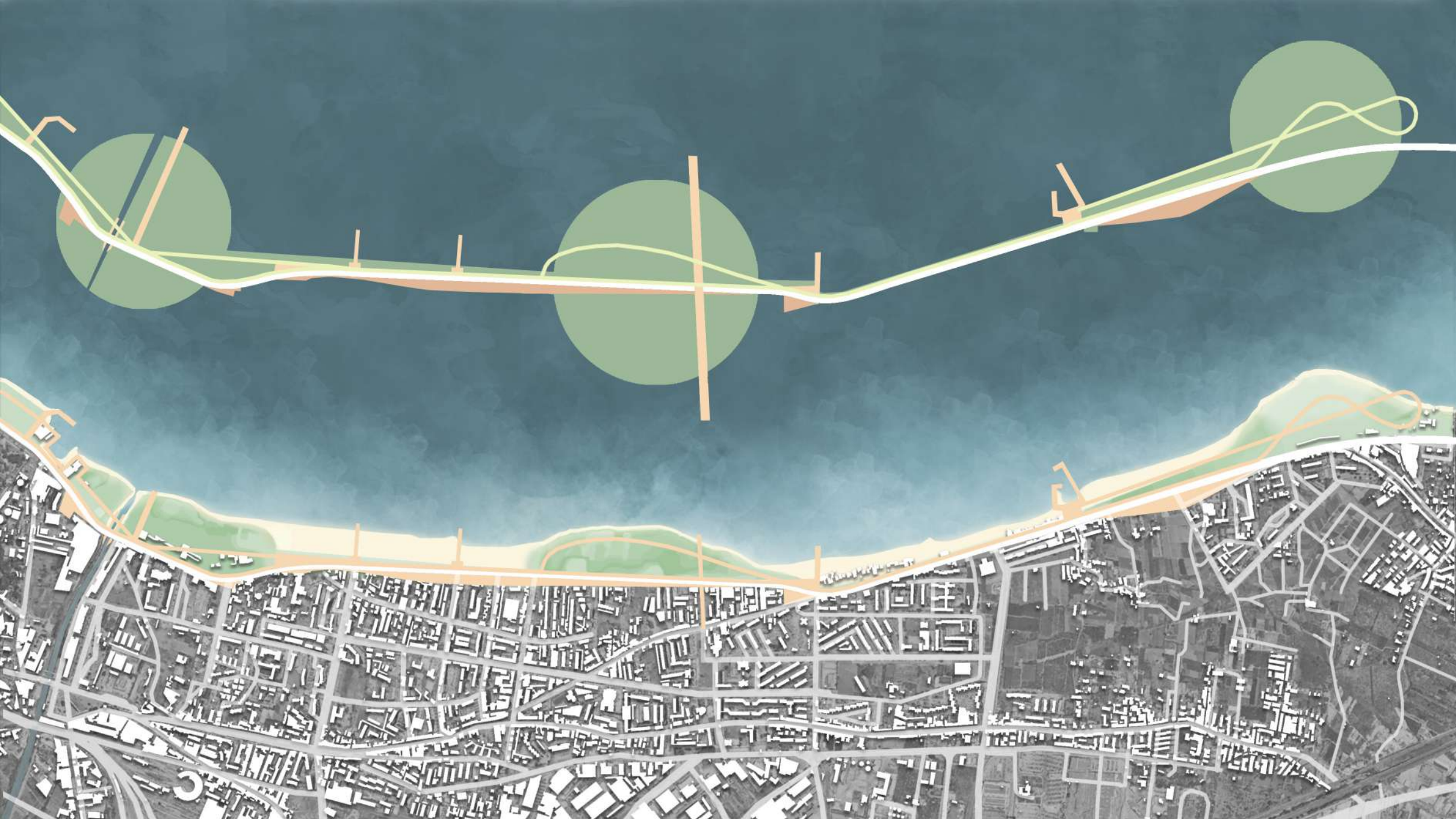




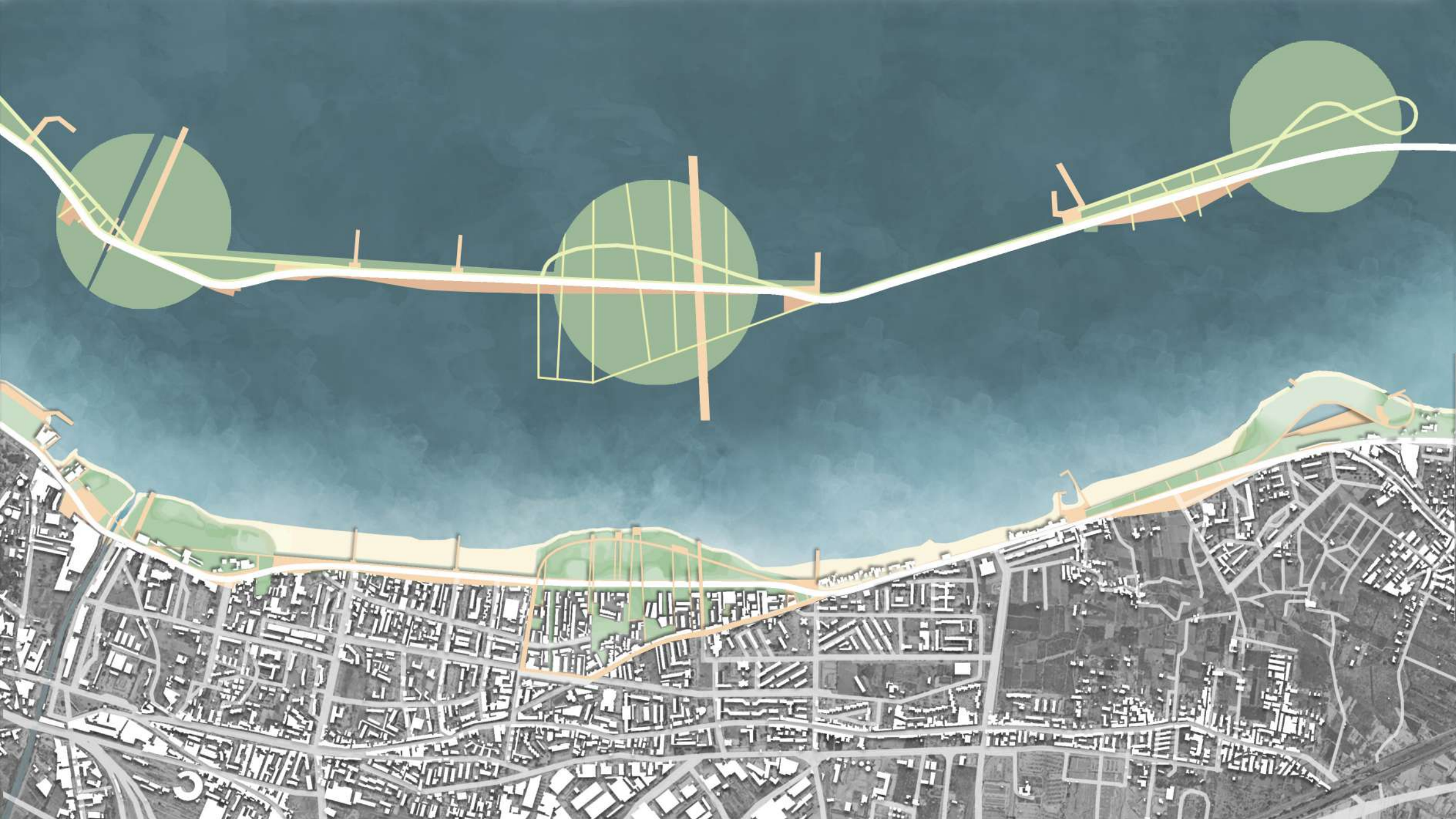






































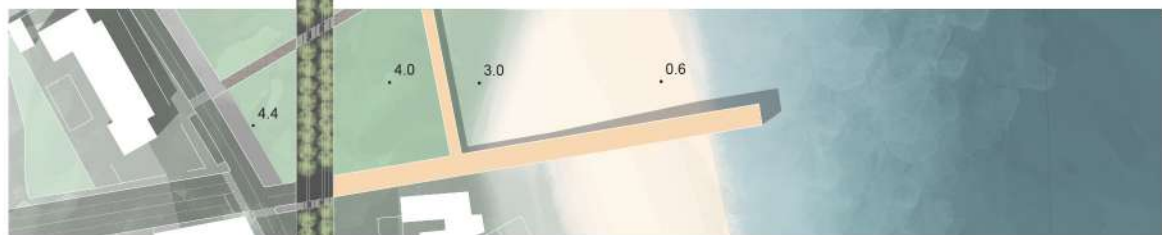

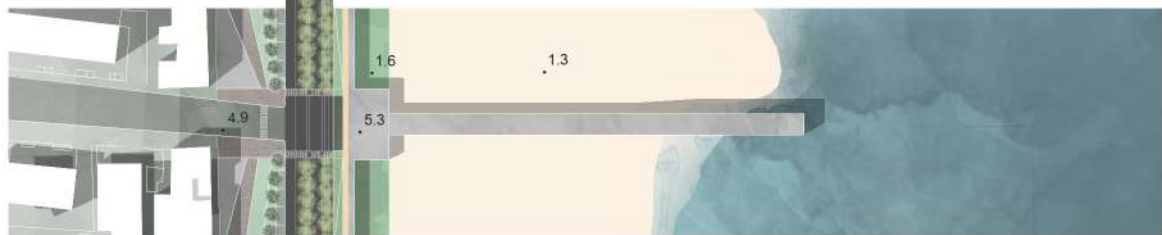
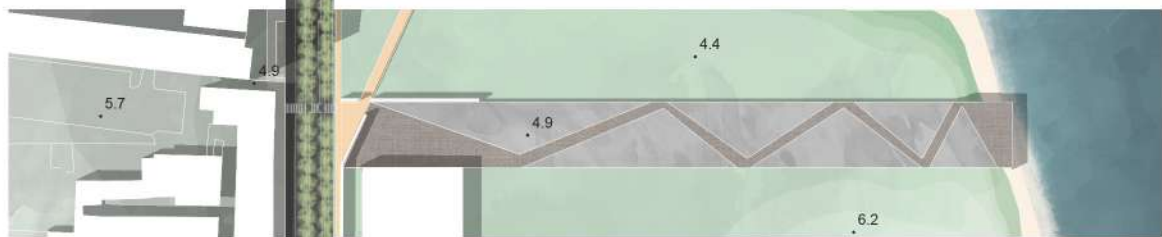
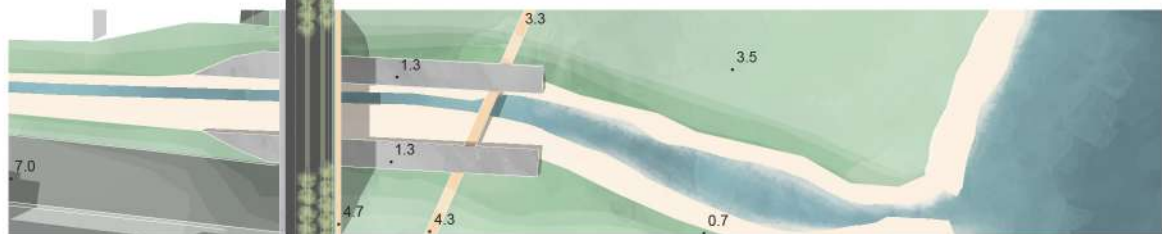




















































1.5

1.5

1.3

1.7

5.4

1.9

5.0

5.3

1.6

5.2

5.4

4.9


6.3

7.7

6.8

6.2































































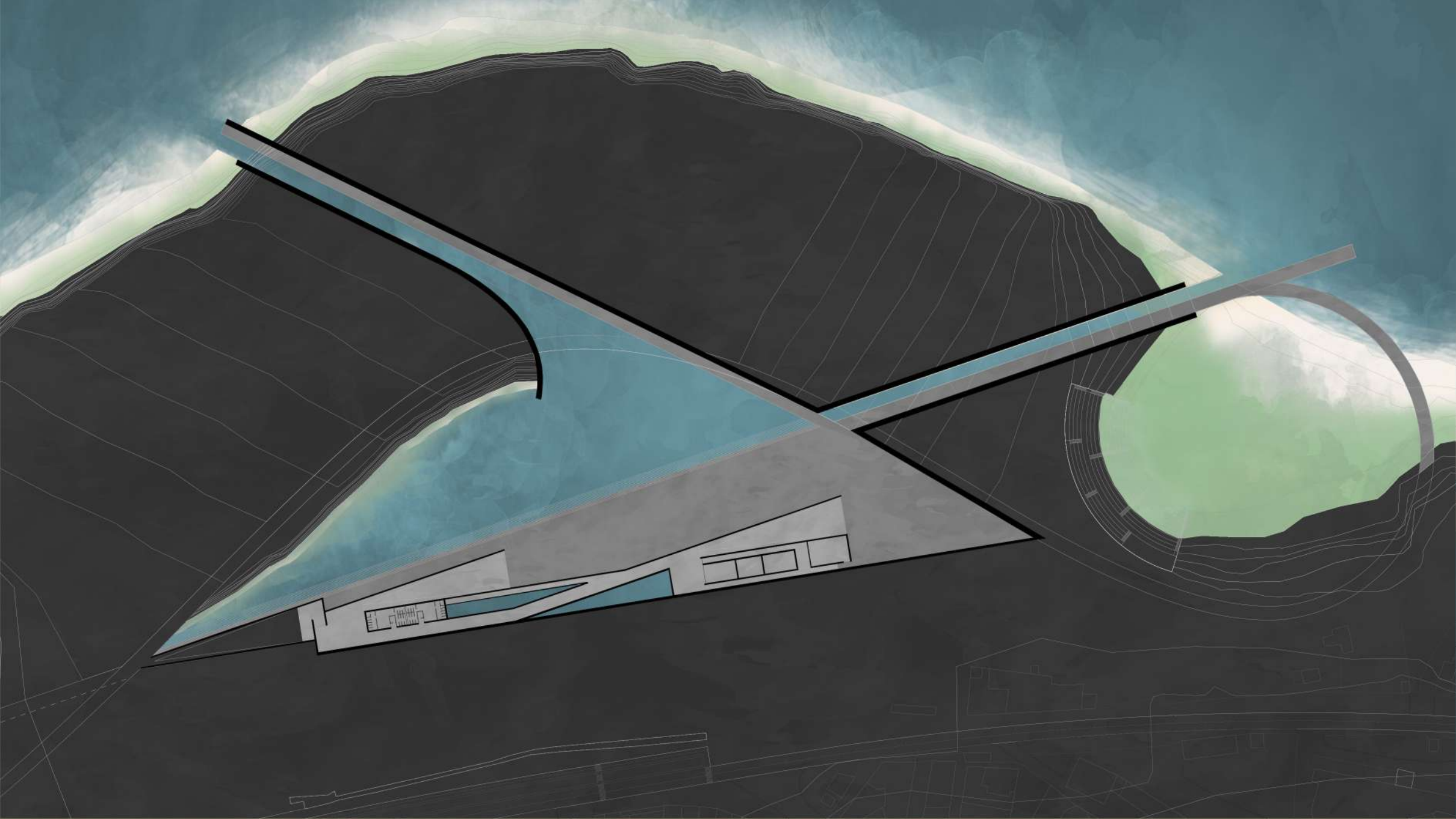


































10.0

10.0

5.5

-1.0

1.0

12.0

14.0

-2.0





